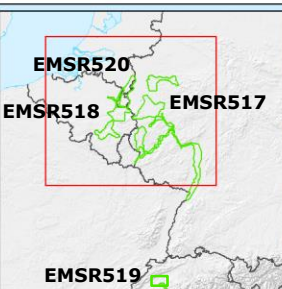


Western Europe | Floods and UCPM Assistance



© European Union, 2021. Map produced by JRC. The boundaries and the names shown on this map do not imply official endorsement or acceptance by the European Union.

Impact overview in Belgium

- 20** Fatalities
- 20** Missing people
- 112** Affected municipalities

Source: [NCCN](#), as of 16 Jul at 15.00 UTC

Impact overview in Germany

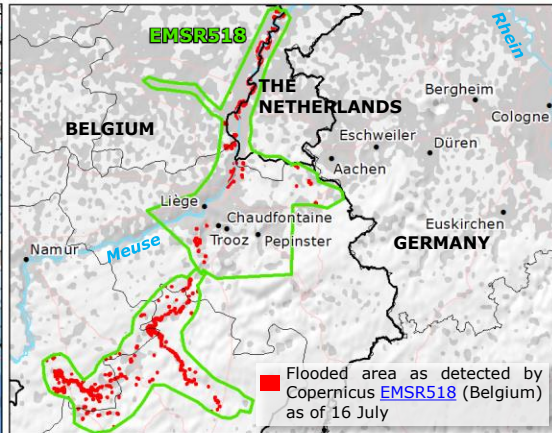
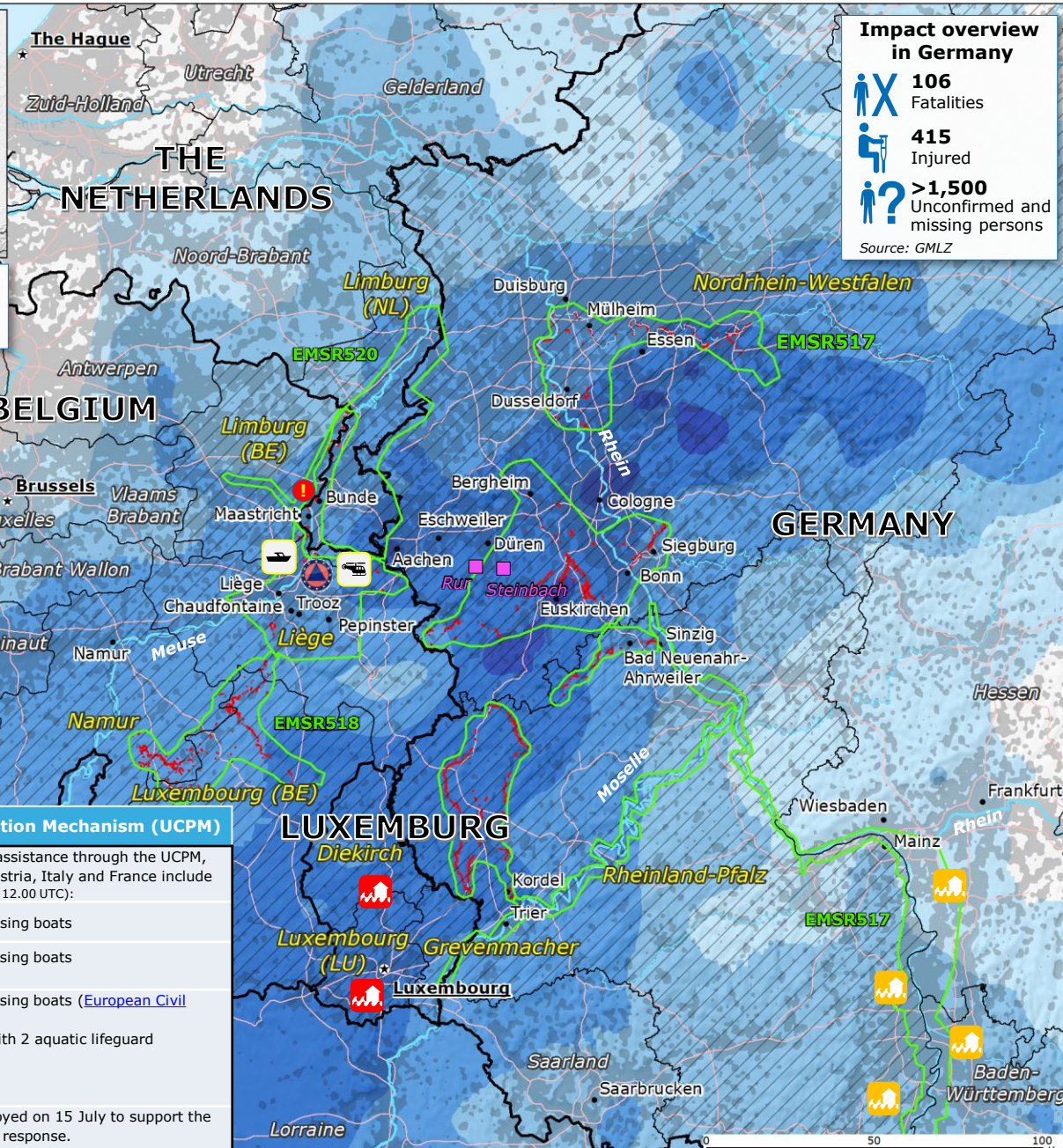
- 106** Fatalities
- 415** Injured
- >1,500** Unconfirmed and missing persons

Source: [GMLZ](#)

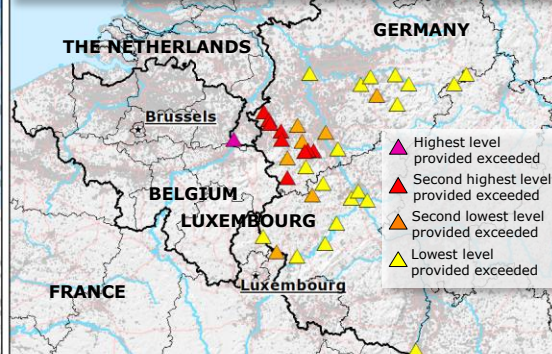
EU Civil Protection Mechanism (UCPM)

On 14 Jul **Belgium** requested assistance through the UCPM, and the accepted offers from Austria, Italy and France include (as of 16 Jul at 12.00 UTC):

	1 Flood rescue team using boats
	1 Flood rescue team using boats 1 SAR helicopter
	1 Flood rescue team using boats (European Civil Protection Pool) 1 helicopter EC 145 with 2 aquatic lifeguard 3 Zodiac boats 10 boat rescuers 7 divers
	An ERCC LO was deployed on 15 July to support the coordination of the EU response.



NATIONAL FLOOD MONITORING DURING THE LAST 24 HOURS REPORTED BY NATIONAL SERVICES
Source: [EFAS](#)



Past 3-day observed precipitation (mm)

13 Jul 6.00 UTC - 16 Jul 6.00 UTC
Source: [EFAS](#)

10-25 25-50 50-100 100-150 150-200

Copernicus Activation

as of 16 Jul at 12 UTC
Source: Copernicus [EMSR517](#), [EMSR518](#), [EMSR519](#), [EMSR520](#)

- Closed dyke break (The Netherlands)
- Affected **Dams** Source: [GMLZ](#)
- Most affected **Area***

Warnings

as of 16 Jul at 12 UTC
Source: [METEOALARM](#)

- Extreme flooding
- Severe flooding
- Urban area Source: [JRC GHSL](#)
- Main roads
- Administrative border*
- Country border

UCPM response

- Helicopters
- Flood rescue using boats

*State in Germany, Province in Belgium and The Netherlands, Cantons in Luxembourg