

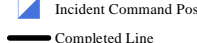
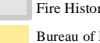
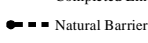


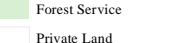

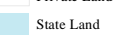

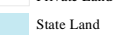



- |  |   |
|--|---|
|  Beaver Creek Fire Closure Area |  Fire Area                 |
|  Incident Command Post          |  Fire History              |
|  Completed Line                 |  Bureau of Land Management |
|  Natural Barrier                |  Bureau of Reclamation     |
|  Completed Dozer Line           |  Forest Service            |
|  Uncontrolled Fire Edge         |  Private Land              |
|  |  State Land                |

## Beaver Creek Fire

Public Information Map  
 2013-ID-TFD-000337  
 August 25, 2013 day  
 111,387 Acres

